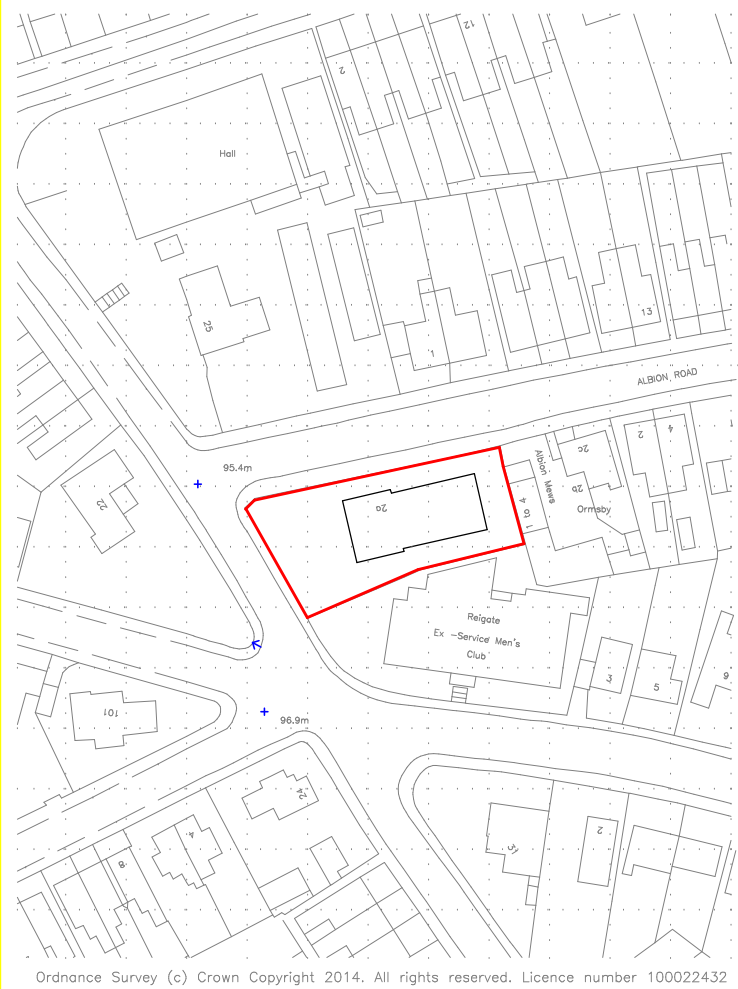





Dimensionally based on measured survey and CAD plot thereof all provided by client merged with OS base




Site location plan 1:1250



North

R A HUMPHREYS
Dip TP, DipUD, IHBC



Surveying, Architectural,
Town Planning & Urban
Design Consultant

Firbank, Eyhurst Close
Kingswood, Surrey
KT20 6NR
01737 831218

Project

2a Albion Road
Reigate
Proposed Development

Title

Site layout &
context

North

Date
June 15

Scale
1:200
@A1

Drawing No.
JS/AR/2.01

Rev.